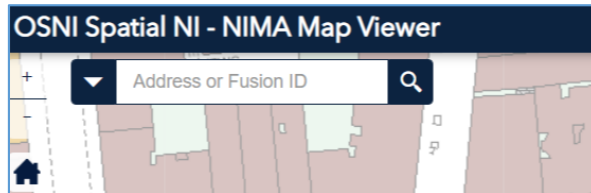


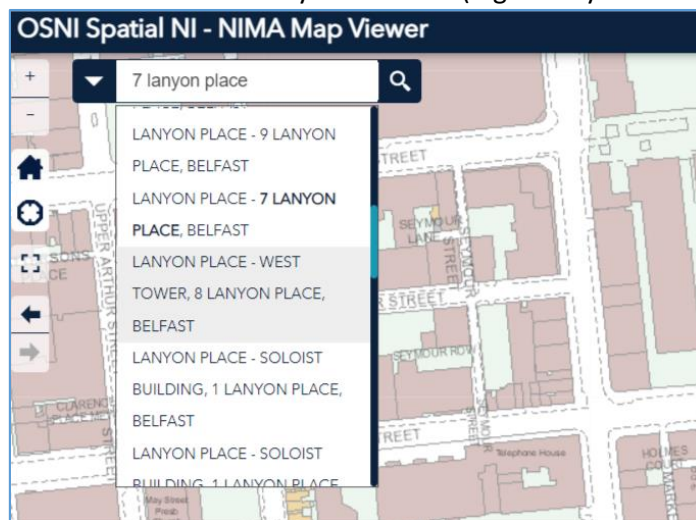
Address Locators in NIMA Map Viewers

There are two Address Searches available in Spatial NI NIMA Map Viewers, the *OSNI Address Locator* and the *OSNI Fusion ID Locator*, allowing users to search properties either by Pointer address information or by Fusion IDs.

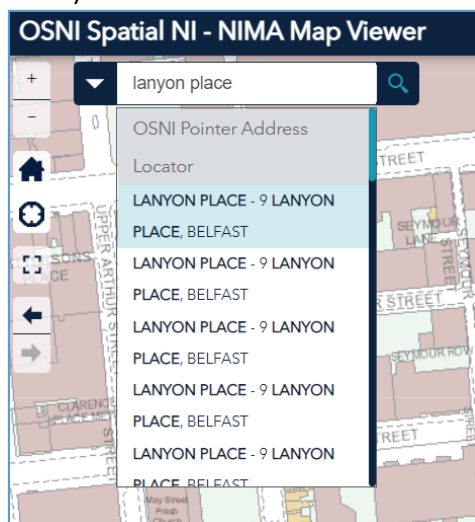


OSNI Address Locator

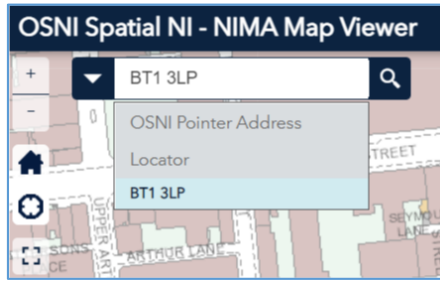
This Address locator allows a user to search by full address (e.g. 7 Lanyon Place, BT1 3LP):



by street address (e.g. Lanyon Place):



by Postcode (e.g. BT1 3LP):

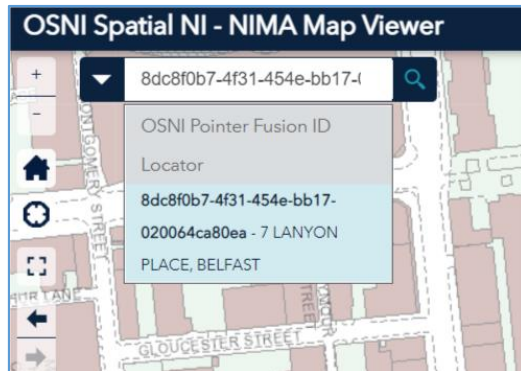


or by using the address's Unique Property Reference Number (UPRN) (e.g. 187276084):



OSNI Fusion ID Locator

This is a Fusion ID specific locator, this new locator can search by Building Fusion ID (BU_FusionID) (e.g. 8dc8f0b7-4f31-454e-bb17-020064ca80ea):



or the Land Parcel Fusion ID (LP_FusionID) (e.g. a578f739-b643-45d9-badc-a2b598b0fc7d):

